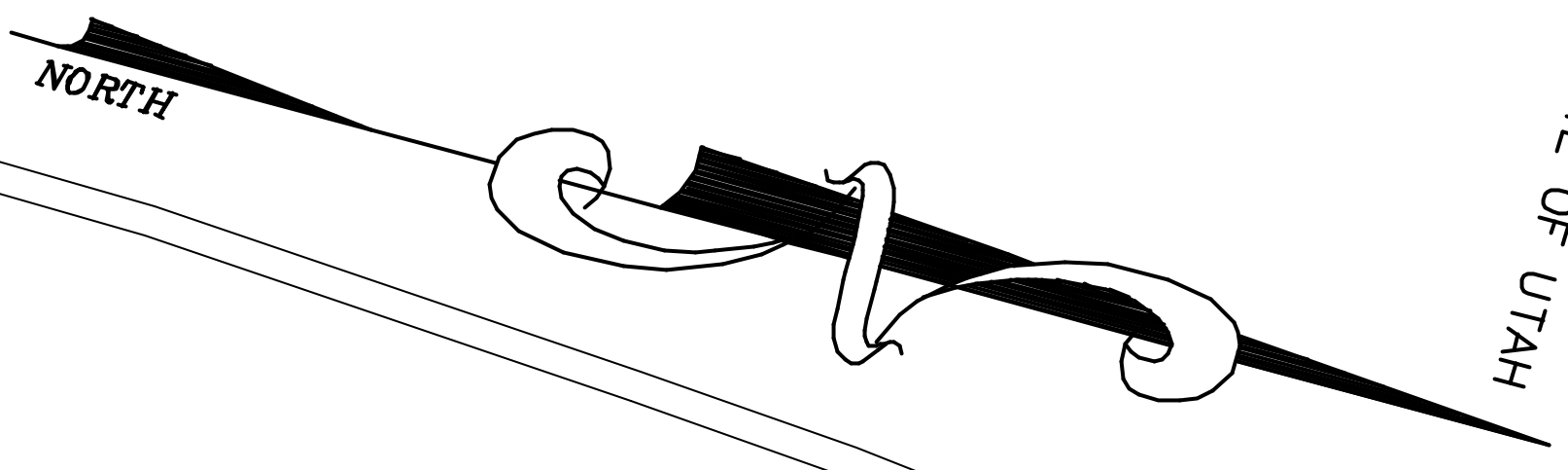


2:00 AM 10/20/07 PROJECTS\ENGINEERING\SLB\SIENNA HEIGHTS MAP.dwg 3/28/2007 3:28:38 PM TWD



STATE OF UTAH

WASHINGTON PARKWAY

RIDGE VIEW DRIVE

WOODLAND DRIVE

STATE OF UTAH

STATE OF UTAH

PUBLIC PARK

RED STONE ROAD

SUGAR PLUMB LANE

ROCKY ROAD

WILCOX WAY


KENSINGTON AVE

KENSINGTON AVE

LA RUTA DRIVE

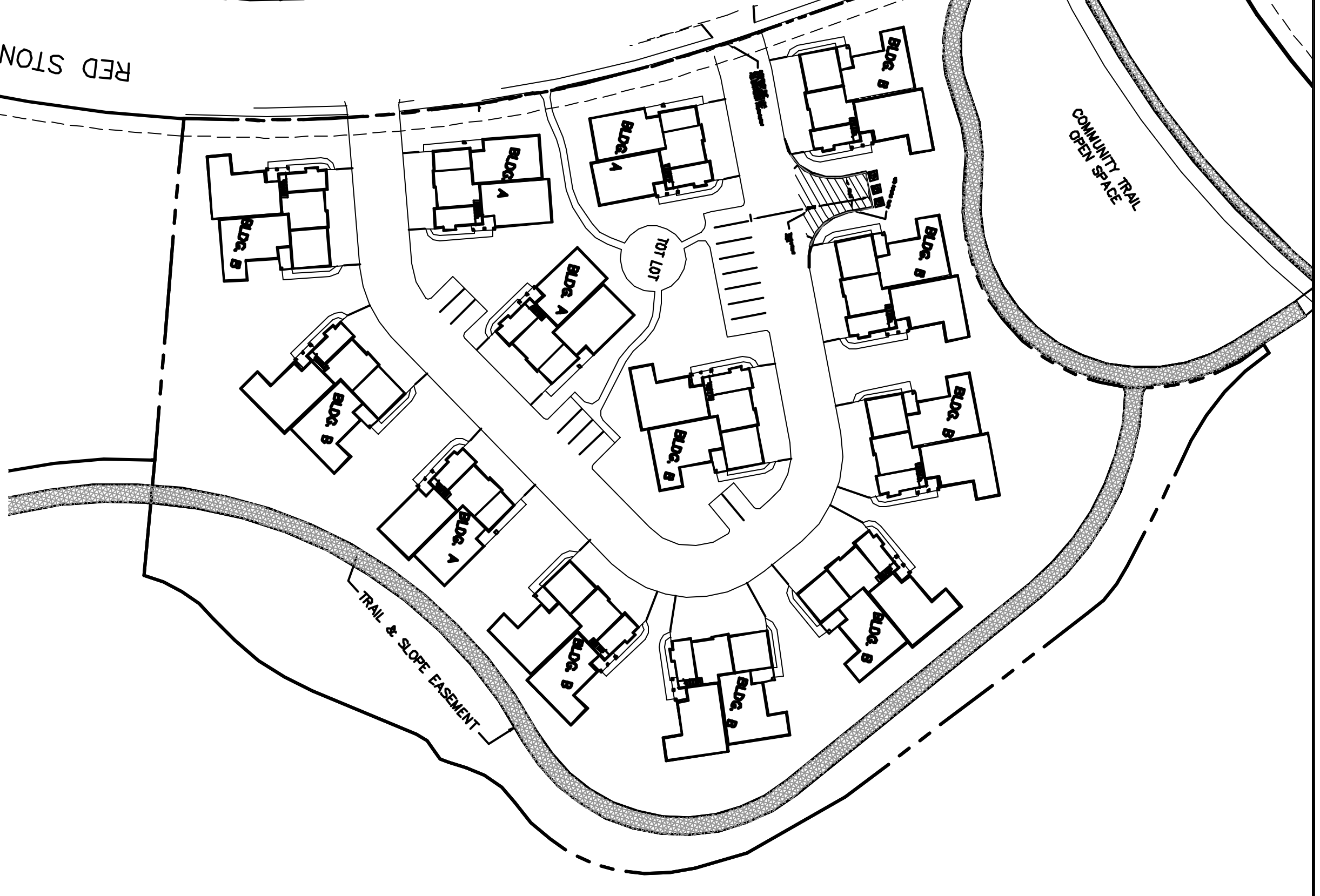
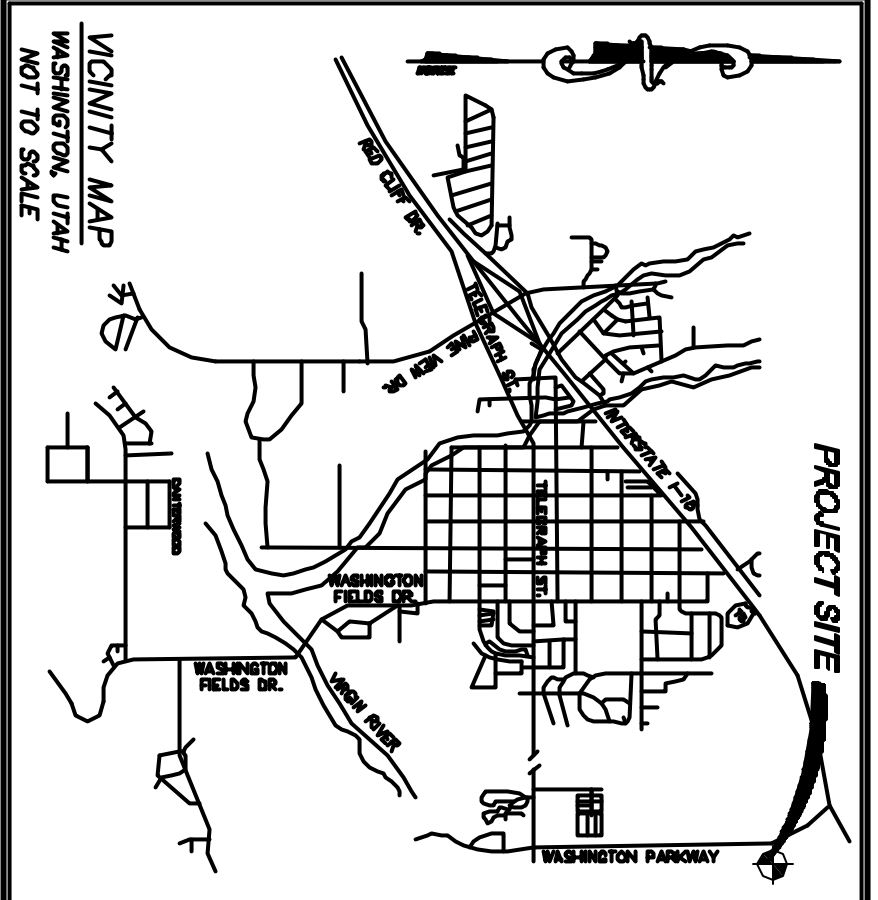
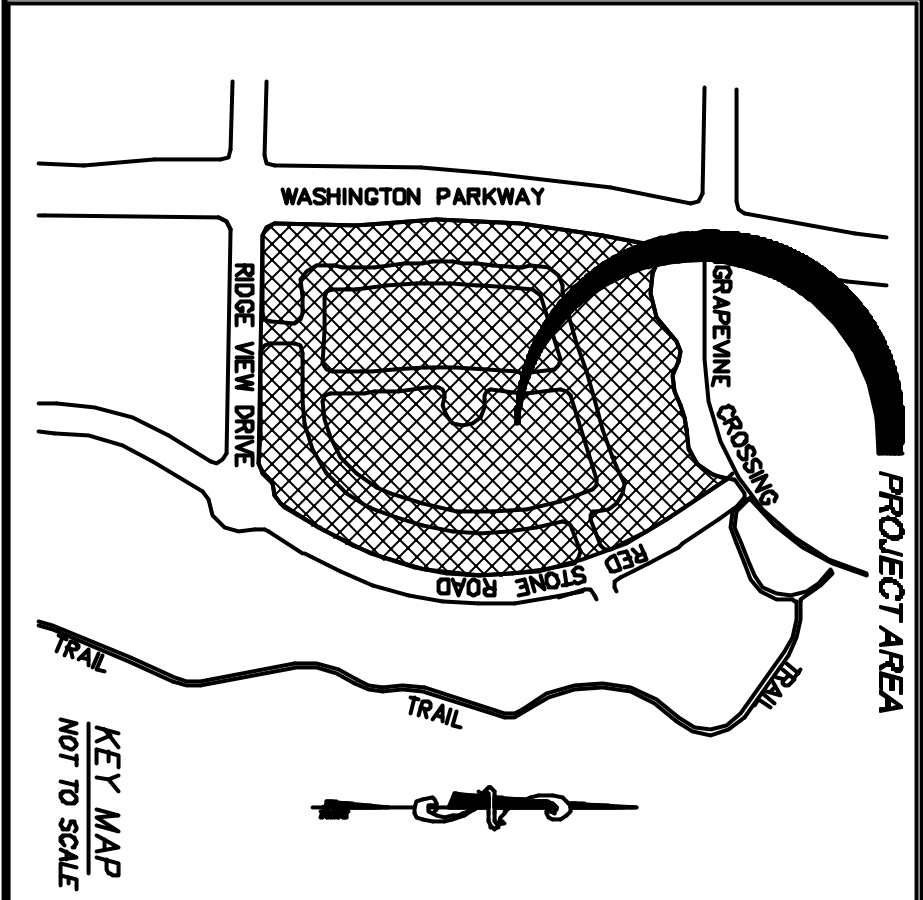
LA RUTA DRIVE

SUGAR PLUMB LANE



GRAPHIC SCALE
(IN FEET)
1 Inch = 60 Ft.

OWNER/DEVELOPER
CHRISTIAN GARDNER
90 SOUTH 400 WEST SUIT 360
SALT LAKE CITY, UT. 84101
801-529-2959




SCALE 1" = 60'
SHEET
C1.00

DRAWN BY: TWD
DATE: 3/2007

SIENNA HEIGHTS SUBDIVISION
64 LOTS
SITE LAYOUT
LOCATED IN SECTION 12 & 13, TOWNSHIP 42 SOUTH, RANGE 15 WEST, SLB&M

LRP L. R. POPE ENGINEERS & SURVEYORS
1240 EAST 100 SOUTH # 158, ST. GEORGE, UTAH 84790
(435) 628-1678 FAX (435) 628-1768



No.	DATE	BY	APPVD	REVISION	DESCRIPTION